

Public Notice – Road Naming Proposal



Members of the community are invited to view and make comment on the following proposed road names.

Location	Port of Newcastle – Kooragang, Carrington, Mayfield North and Tighes Hill
Description	Naming of private roads at the Port of Newcastle
Land Information Specialist Responsible for proposal management	Joe Parmenter
Land Information Specialist Contact No	4974 2513
Consent Authority	City of Newcastle
Notice/Submission period	15 days – ceasing on Tuesday 12 April 2022.

Exhibition

City of Newcastle is proposing road names for eighteen (18) existing private roads at the Port of Newcastle in the localities of Kooragang, Carrington, Mayfield North and Tighes Hill.

Please note that the addressing of some premises fronting the proposed roads will change as a result of this proposal. The affected landowners and/or tenants were informed of proposed changes in 2021 and will be directly notified again if the proposal is implemented.

These changes are being made in response to past events in which emergency services have been unable to quickly locate a property in the case of an emergency. These roads need to be named in the interest of public safety, to aid emergency services, and for the ease of general service delivery.

The proposed names have been prepared by CN, in consultation with the Port of Newcastle and Awabakal Local Aboriginal Land Council, and have been approved by the NSW Geographical Names Board.

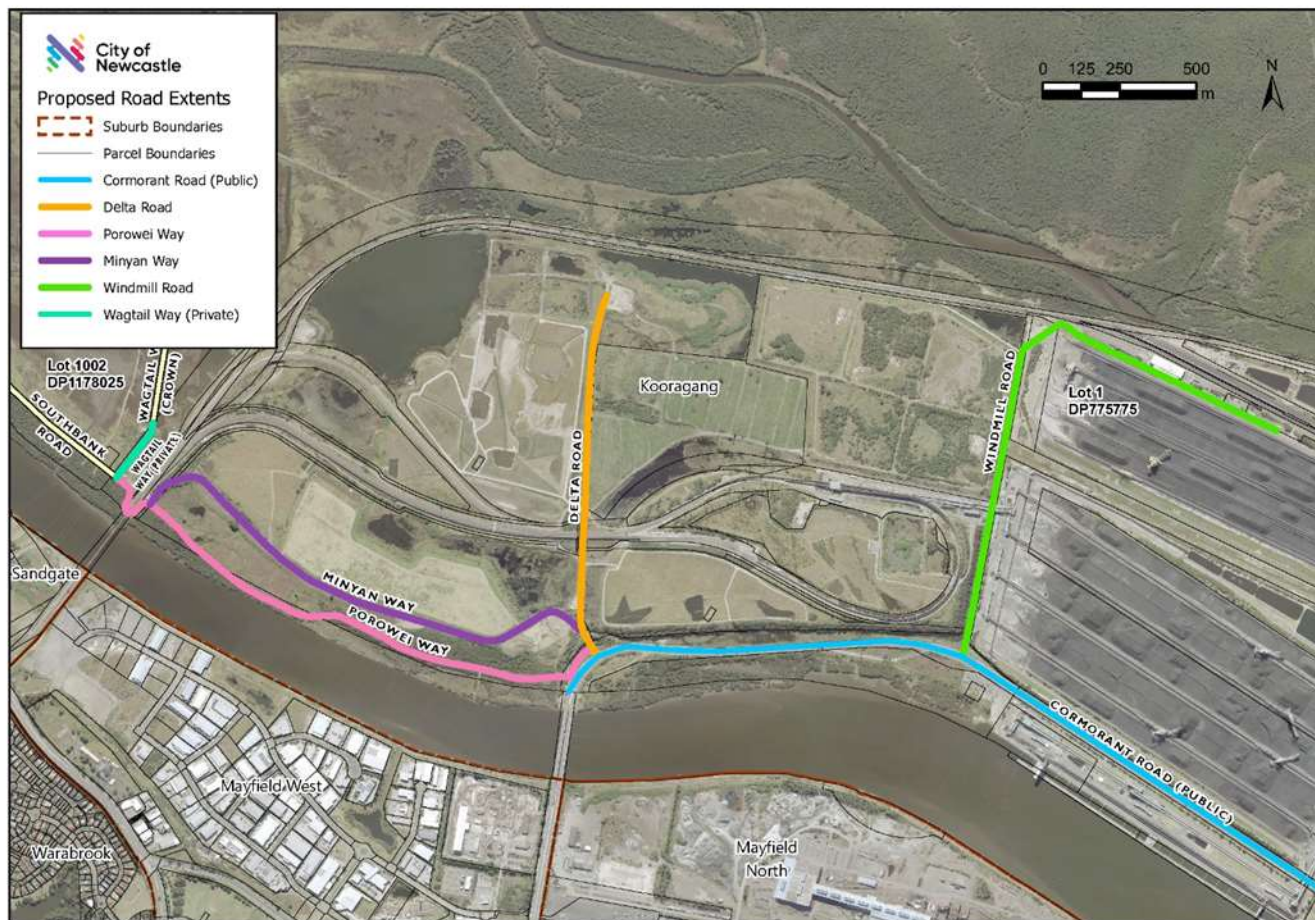
Members of the community are now formally invited to view and make comment on the proposed road names.

Please see the below table and attached location maps (Attachments 1, 2 and 3):

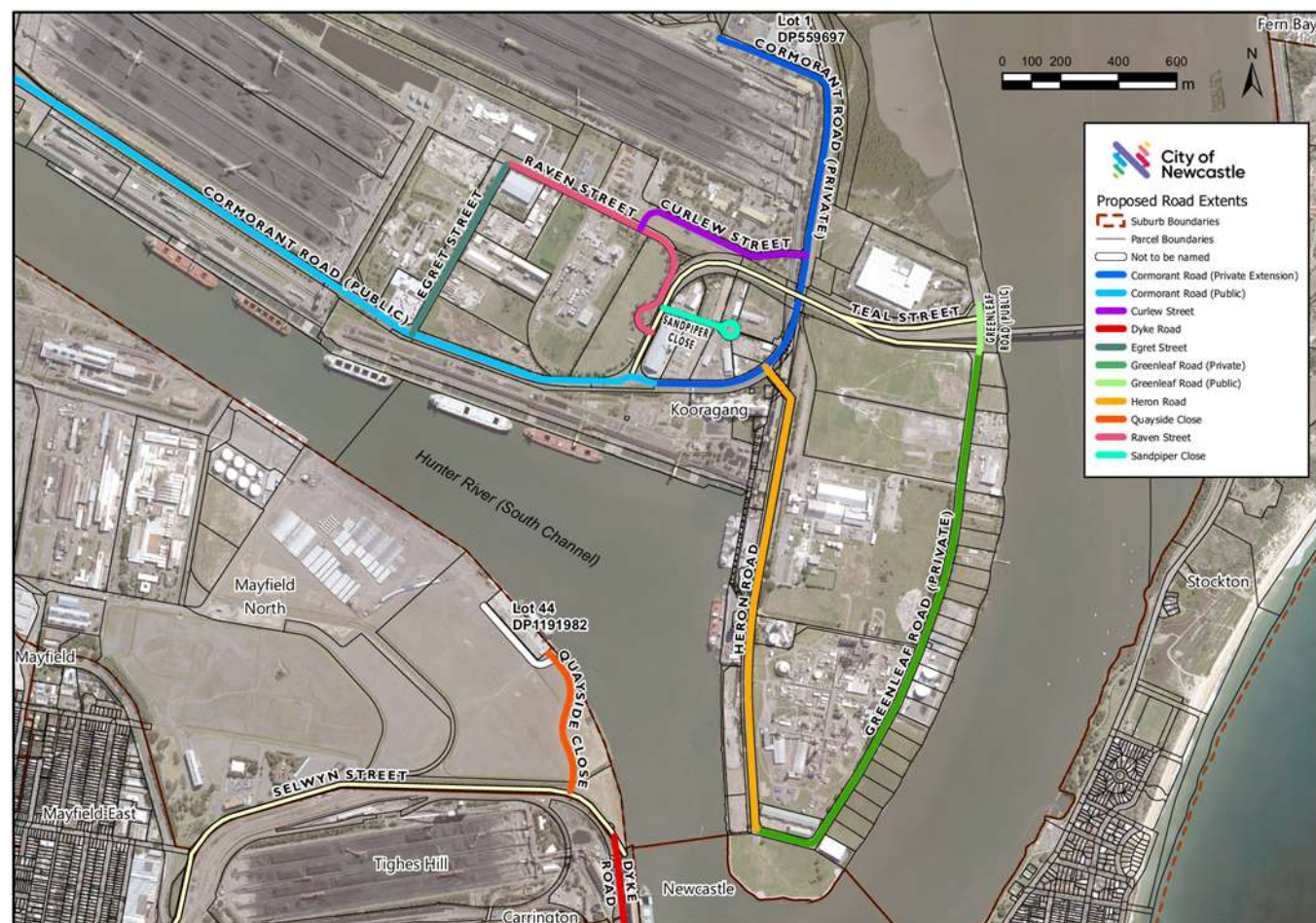
Road Name	Suburb	Attached Map No.	Name Origin	Road Extent
Delta Road	Kooragang	1	Known locally by this name for many years.	The road starts at its intersection with Cormorant Road and continues in a northerly direction for 1197 metres before coming to an end.
Porowei Way	Kooragang	1	A local Awabakal Aboriginal word meaning "eagle" - a type of bird native to the area.	The road begins at its intersection with Delta Road and runs in a western direction for 1888 metres, before coming an end at the boundary with Lot 1002 on DP1178025, where it becomes Southbank Road.
Minyan Way	Kooragang	1	A local Awabakal Aboriginal word for the "red-browed finch" - a species of bird native to the area.	The road starts at its intersection with Delta Road and runs in a western direction for 1660 metres, before ending at its intersection with Porowei Way. Minyan Way
Windmill Road	Kooragang	1	Known locally by this name for many years.	The road starts at its intersection with Cormorant Road and continues for 1956 metres, bending around the north-western

				corner of Lot 1 on DP775775 and continuing to follow the perimeter of this lot before coming to an end.
Wagtail Way	Kooragang	1	Name in use.	The road starts where it intersects with Waterfowl Way and continues to the north-east as a private road up to the boundary of Lot 1002 on DP1178025, where it continues as a Crown road.
Cormorant Road	Kooragang	2	Extension of name already in use.	The road continues for 998 metres from its existing intersection with Teal Street, and ends at the south-western corner of Lot 1 on DP559697.
Curlew Street	Kooragang	2	Name in use.	The road starts at its intersection with Raven Street and ends at its intersection with Cormorant Road.
Egret Street	Kooragang	2	Name in use.	The road starts at its intersection with Cormorant Road and ends at its intersection with Raven Street.
Greenleaf Road	Kooragang	2	Name in use.	The road starts where it intersects with Heron Road and continues as a private road until it intersects with Teal Street, where it becomes a public road and continues for a further 165 metres in a northerly direction before coming to an end.
Heron Road	Kooragang	2	Name in use.	The road starts where it intersects with Cormorant Road and ends where it intersects with Greenleaf Road.
Quayside Close	Mayfield North	2	Describes the location of the road as it runs along the riverbank.	The road starts at its intersection with Selwyn Street and continues in a northerly direction for 511 metres before coming to an end at the boundary with Lot 44 on DP1191982.
Raven Street	Kooragang	2	Name in use.	The road starts where it intersects with Egret Street and ends where it intersects with Teal Street.
Sandpiper Close	Kooragang	2	Name in use.	The road starts where it intersects with Teal Street and continues for 234 metres before ending in a cul-de-sac.
Ballast Road	Carrington	3	The name references the ballast from ships that was used to construct the land that became Carrington.	The road starts at its intersection with Enginehouse Road and Bullock Road, and ends at the south-eastern corner of Lot 100 on DP1008759.
Bullock Road	Carrington	3	Historically, bullocks were used in the area to transport cargo from the island to Newcastle.	The road starts at its intersection with Enginehouse Road and Basin Road and ends where it intersects with Dyke Road.
Dyke Road	Carrington, Tighes Hill	3	The road is within the land known as Dyke Point.	The road begins at its northern end in Tighes Hill, where it intersects with Selwyn Street, and continues southward for 2577 metres, ending in the south-eastern corner of Lot 93 on DP1193181 in Carrington.
Engine House Road	Carrington	3	This road runs past a historic building known as the Engine House.	The road starts where it intersects with Bourke Street and ends at an intersection with Basin Road and Bullock Road.
Darling Street	Carrington	3	Extension of name already in use.	The road continues from its existing intersection with Robertson Street and ends where it intersects with Enginehouse Road.

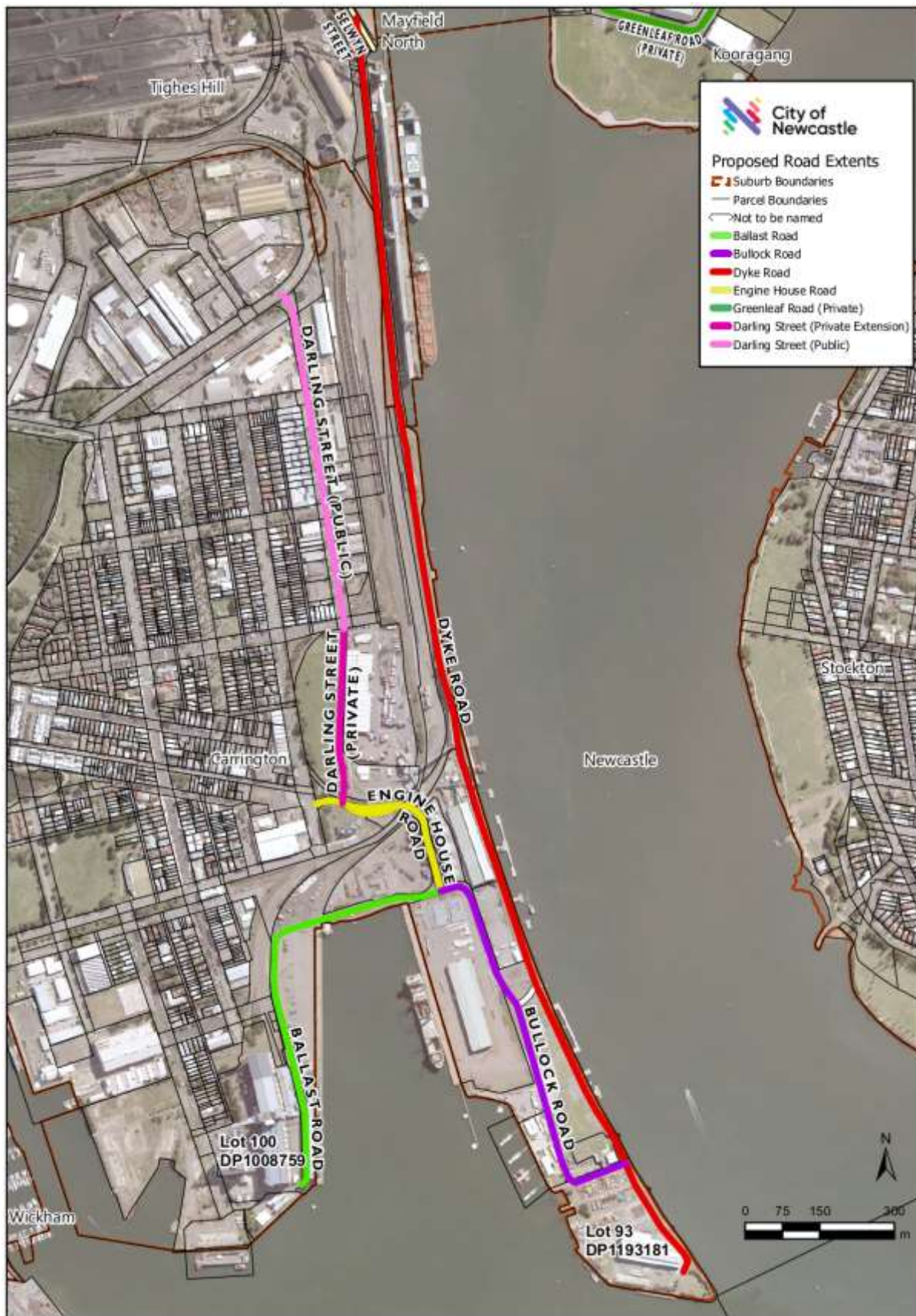
Attachment 1:



Attachment 2:



Attachment 3:



Submissions

Any person, during the specified submission period, may make submissions to the City of Newcastle concerning the proposed road names. The submissions must specify:

- the grounds of objection (if any)
- quote 'Port of Newcastle Road Naming' in the title of the submission
- include the submitter's name, address and daytime contact number
- where possible, an email address.

Please note: Submissions will only be considered that directly relate to the proposed road names.

Submissions must be made in writing and submitted via e-mail or post. Where possible, City of Newcastle prefers to communicate with submitters via email to support sustainable environmental practices and improved timeliness of any correspondence.

Email: mail@ncc.nsw.gov.au

Post: City of Newcastle
PO Box 489
Newcastle NSW 2300

Submission closing date

Submissions must be received by 5.00 pm on Tuesday 12 April 2022.

Notice published on City of Newcastle website on 23 March 2022.

City of Newcastle

Phone: 02 4974 2000

Email: mail@ncc.nsw.gov.au

Address: 12 Stewart Avenue Newcastle West NSW 2302